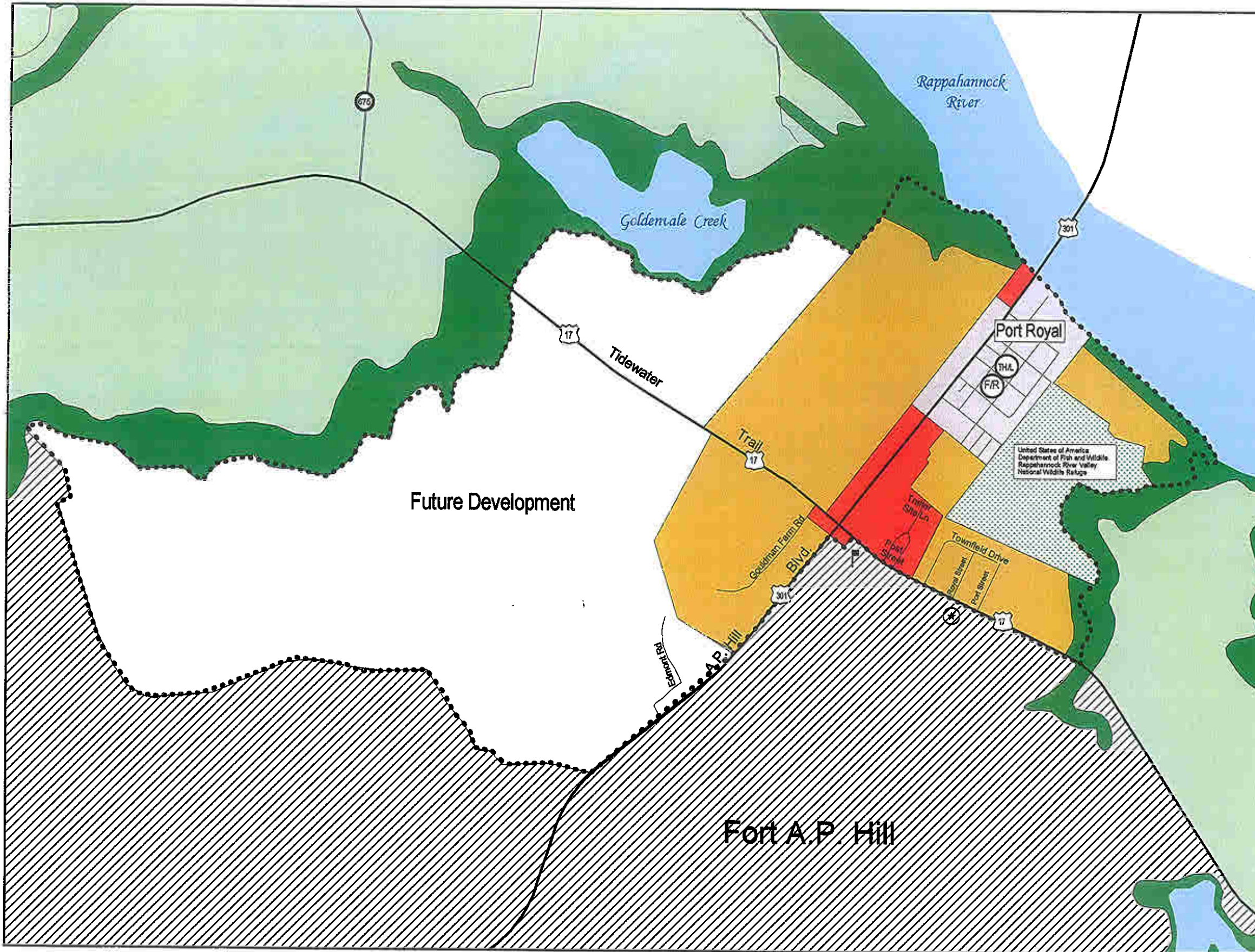
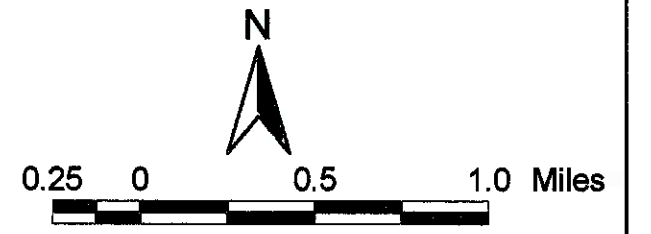
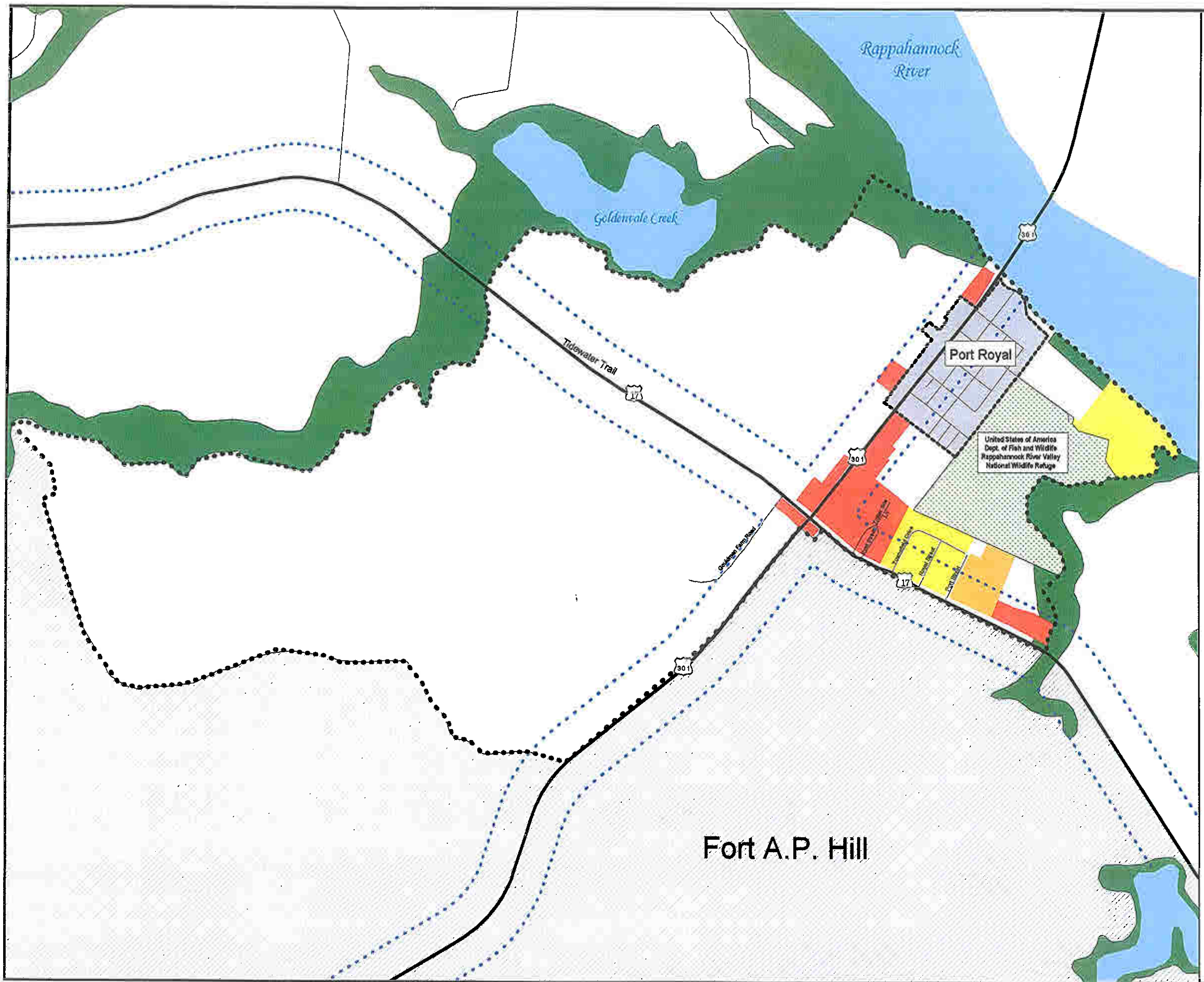


**Port Royal Community Plan  
Future Land Use Map  
Figure 1**






- Growth Boundary
- Floodplain
- Planned Development
- Highway Commercial
- Town of Port Royal
- Fort A.P. Hill
- Future Development
- National Wildlife Refuge
- Agricultural Preservation
- Fire and Rescue
- Town Hall/Library
- Convenience Site
- VDOT Maintenance Facility






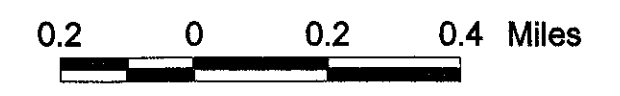
# Port Royal Community Plan Zoning Map

**Figure 2**

-  Growth Boundary
-  Highway Overlay District boundary
-  Floodplain

- Zoning Designations**
-  Town of Port Royal
  -  National Wildlife Refuge
  -  Residential - 1 (R-1)
  -  Business - 1 (B-1)
  -  Rural Preservation (RP)
  -  Residential - 2 (R-2)

Note: The Port Royal Community is located within the Resource Sensitive Overlay District.



07/2004

q:\avproj\caroline\_county\port\_royal\_landuse\_gary.apr

